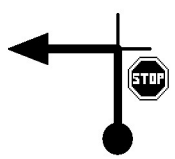

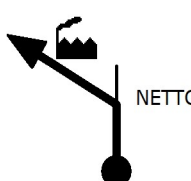
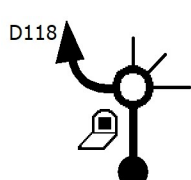
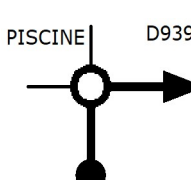


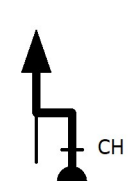
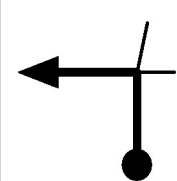
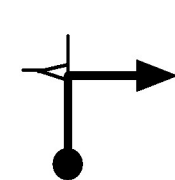
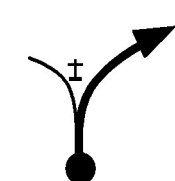
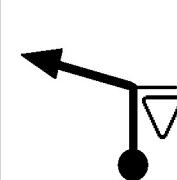
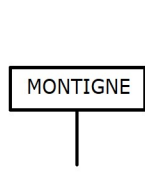
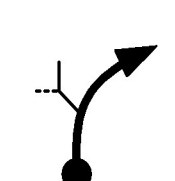
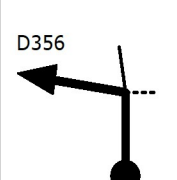

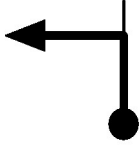
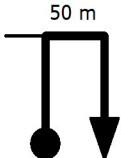
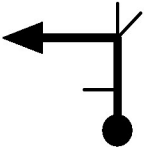
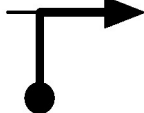
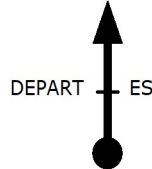
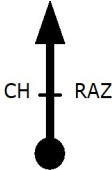

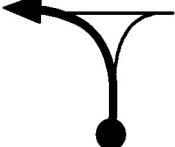

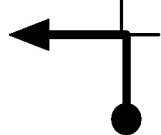

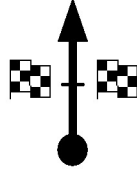
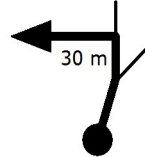
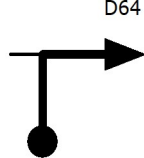
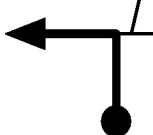
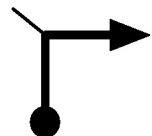
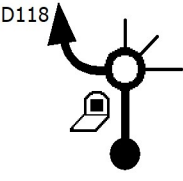
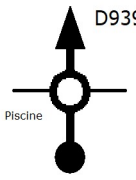
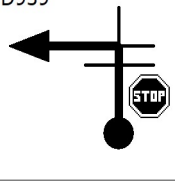
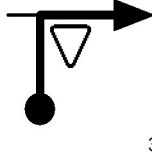
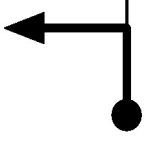
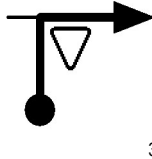
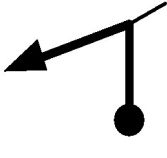



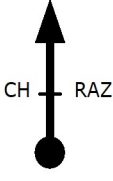



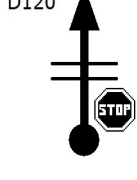
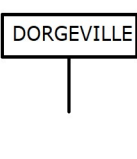
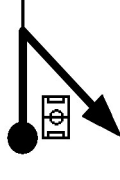
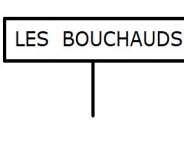
Distance cumulée partielle	Note	Description / DIRECTION
4,8 0,6		8
4,2 2,7		7
1,5 0,2		GROSVILLE 6
1,3 0,5		GENAC 5
0,8 0,4		ANGOULÊME ST CYBARDEAUX 4
0,4 0,2		GENDARMERIE 3
0,2 0,2		CENTRE-VILLE MAIRIE (PDL D) 2
0,0 0,0		DEPART 1
		RAZ

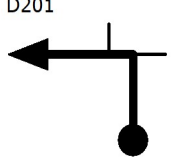
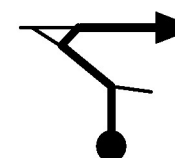
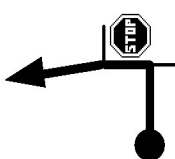
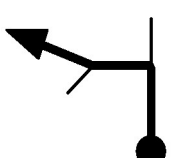
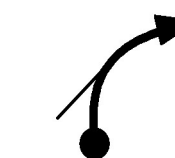
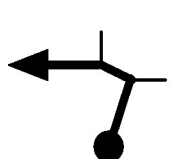

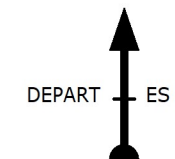
Distance cumulée partielle	Note	Description / DIRECTION
12,1 0,9		LE ROC LES CHARRIERS 16
11,2 1,1		FROMAGES de CHEVRE (PDL D) 15
10,1 0,1		ANVILLE 14
10,0 0,2		13
9,8 1,6		12
8,2 0,6		11
7,6 1,2		ST ROMAIN MONTIGNE 10
6,4 1,6		MONTIGNE AUGE ST MEDARD 9


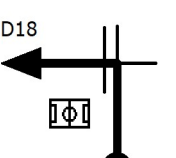
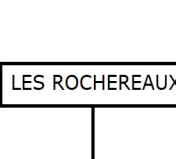
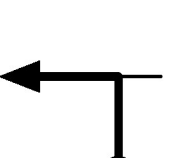


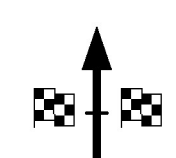

Distance cumulée partielle	Note	Description / DIRECTION
1,8 0,4		24
1,4 0,6		23
0,8 0,5		22
0,3 0,1		21
0,2 0,2		20
13,7 0,1		19 RAZ
13,6 0,7		18 ENTREE ES SECURISEE
12,9 0,8		17

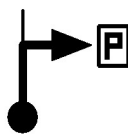
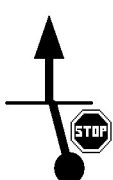
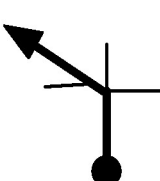
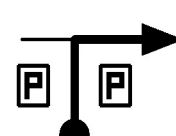
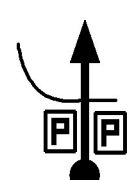
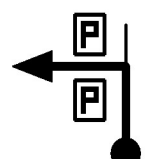
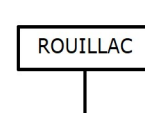
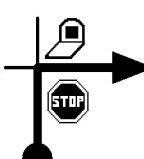
Distance cumulée partielle	Note	Description / DIRECTION
3,8 0,1		32
3,7 0,1		31
3,6 0,3		30 POINT STOP
3,3 0,0		29
3,3 0,5		28
2,8 0,3		27 D64 BRESDON VERDILLE
2,5 0,2		26
2,3 0,5		25

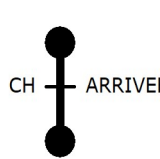
Distance cumulée partielle	Note	Description / DIRECTION
12,6 0,4	D118 	GENAC SUIVRE RP sur 7,3 KM
12,2 0,6	D939 	ANGOULÊME ST CYBARDEAUX
11,6 5,7	D939 	ANGOULÊME
5,9 1,0		SUIVRE RP sur 5,7km
4,9 0,7		
4,2 0,2		
4,0 0,1		
3,9 0,1		

Distance cumulée partielle	Note	Description / DIRECTION
25,4 0,2		CH
25,2 0,3		ENTREE ES SECURISEE
24,9 0,1		
24,8 0,5		
24,3 1,6	D120 	ST AMANT DE N. BOIS RAYMOND
22,7 2,7		DORGEVILLE
20,0 3,5		LE PETIT COURBILLAC DORGEVILLE (PDL)
16,5 3,9		LES BOUCHAUDS

Distance cumulée partielle	Note	Description / DIRECTION
1,9 0,5	D201 	ST GENIS D'Hsac 56
1,4 0,1		ST GENIS D'Hsac 55
1,3 0,5		LA CHIZE (PDL) 54
0,8 0,1		53
0,7 0,2		52
0,5 0,2		51
0,3 0,1		50
0,2 0,2	DEPART — ES 	49

Distance cumulée partielle	Note	Description / DIRECTION
7,6 0,2		ECHALLAT MERIGNAC HIERSAC 64
7,4 1,3	D18 	ECHALLAT ST CYBARDEAUX 63
6,1 2,3	LES ROCHEREAUX 	62
3,8 0,9		SUIVRE RP sur 3,5 KM 61
2,9 0,2		60
2,7 0,2		POINT STOP 59
2,5 0,1		58
2,4 0,5		57

Distance cumulée partielle	Note	Description / DIRECTION
11,3 0,1	 72	PARKING FACE AU 27
11,2 0,1	 71	ANGOULÊME DECHETTERIE
11,1 0,1	 70	
11,0 0,2	 69	TOUTES DIRECTIONS
10,8 0,1	 68	TOUTES DIRECTIONS
10,7 0,6	 67	MATHA ST JEAN D'Y TOUTES DIRECTIONS
10,1 2,1	 66	
8,0 0,4	 65	

Distance cumulée partielle	Note	Description / DIRECTION
11,4 0,1	 73	CH ARRIVEE