


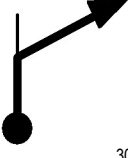
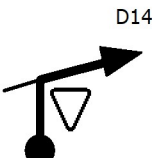
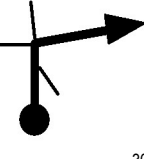

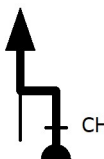
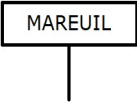
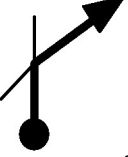
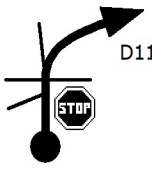
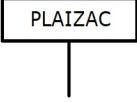
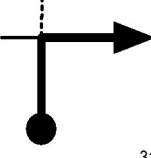
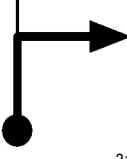
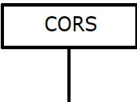
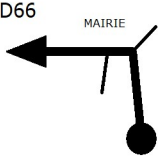







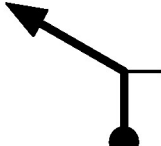
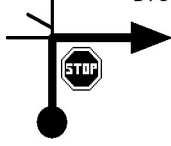
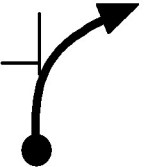

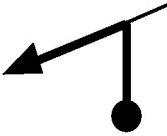
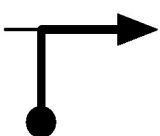

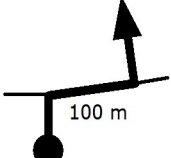
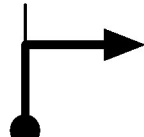
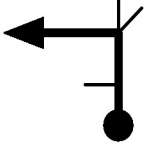
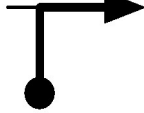

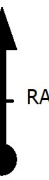

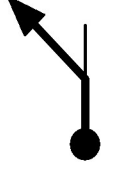
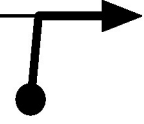
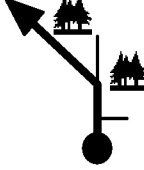


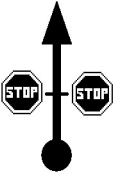
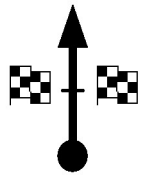
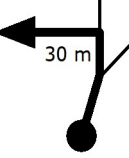
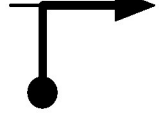
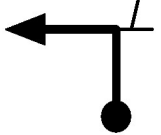
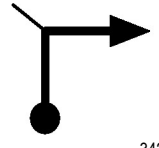
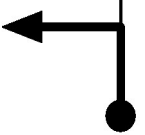
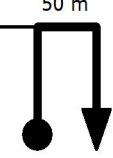
Distance cumulée partielle	Note	Description / DIRECTION
6,4 0,1	 307	ROUILLAC PLAIZAC
6,3 1,6	 306	
4,7 1,4	 305	
3,3 2,8	 304	
0,5 0,2	 303	ECHALLAT HIERSAC SUIVRE RP SUR 2,8 KM
0,3 0,1	 302	ECHALLAT HIERSAC
0,2 0,2	 301	HIERSAC CHATEAUNEUF
0,0 0,0	 300	DEPART <b>RAZ</b>

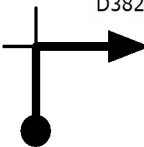
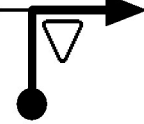
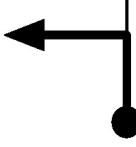
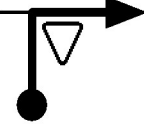
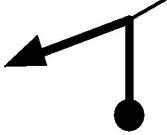


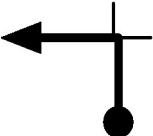
Distance cumulée partielle	Note	Description / DIRECTION
16,0 1,5	 315	
14,5 0,7	 314	
13,8 0,5	 313	COURBILLAC MAREUIL
13,3 3,1	 312	
10,2 1,3	 311	
8,9 0,1	 310	
8,8 2,3	 309	
6,5 0,1	 308	FLEURAC (PDL) FOUSSIGNAC

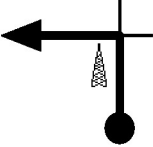

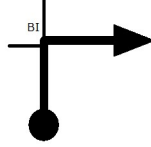
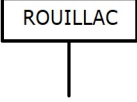
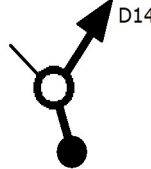
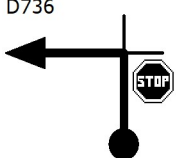


Distance cumulée partielle	Note	Description / DIRECTION
23,5 3,5	D354 	LA REVÊTIZON (PDL) 323
20,0 0,2	D75 	ANVILLE 322
19,8 2,7	SONNEVILLE 	321
17,1 0,3	D75 	SONNEVILLE SUIVRE RP SUR 2,9 KM 320
16,8 0,1		319
16,7 0,1	D75 	SONNEVILLE ANVILLE 318
16,6 0,3		317
16,3 0,3		316


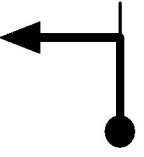
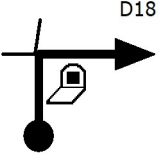
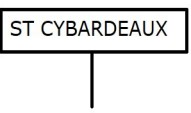
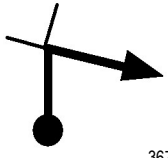
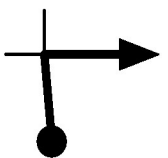
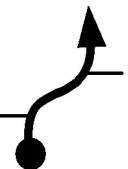
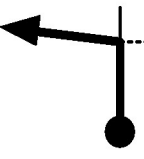
Distance cumulée partielle	Note	Description / DIRECTION
29,9 0,3	D75 	ROUILLAC 331
29,6 2,1		330
27,5 1,1		LES HUBLINS 329
26,4 0,4		328
26,0 0,4		ROUTE TRES DEGRADEE 327
25,6 0,3		326
25,3 0,6		CHEMIN 325
24,7 1,2		324

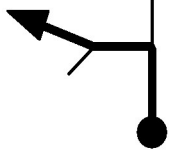
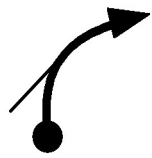
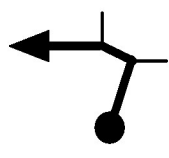

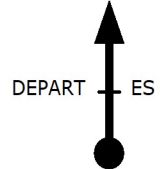
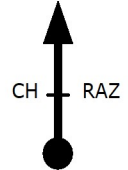

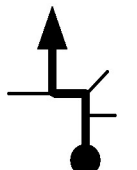
Distance cumulée partielle	Note	Description / DIRECTION
0,8 0,5		339
0,3 0,1		338
0,2 0,2	DEPART — ES 	337
32,4 0,0	CH — RAZ 	CH <b>RAZ</b>
32,4 1,2		ENTREE ES SECURISEE
31,2 0,2		334
31,0 0,4		333
30,6 0,7		332

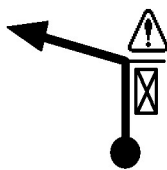

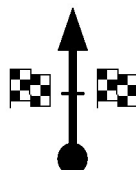

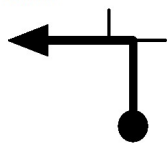

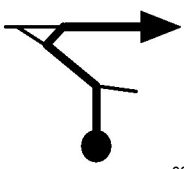
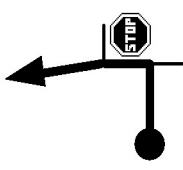
Distance cumulée partielle	Note	Description / DIRECTION
3,6 0,3		POINT STOP
3,3 0,0		346
3,3 0,5	30 m 	345
2,8 0,3	D64 	BRESDON VERDILLE
2,5 0,2		343
2,3 0,5		342
1,8 0,4		341
1,4 0,6	50 m 	340



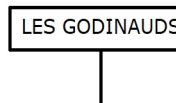

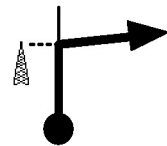
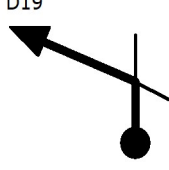
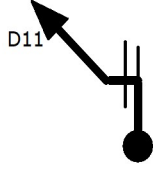
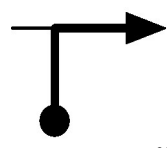
Distance cumulée partielle	Note	Description / DIRECTION
9,8 3,9	 355	VAUX ROUILLAC (PDL)
5,9 1,0	 354	SUIVRE RP sur 3,9 KM
4,9 0,7	 353	
4,2 0,2	 352	
4,0 0,1	 351	
3,9 0,1	 350	
3,8 0,1	 349	
3,7 0,1	 348	

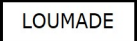
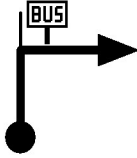

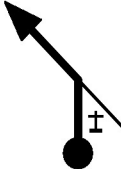
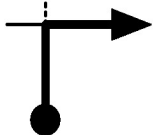



Distance cumulée partielle	Note	Description / DIRECTION
15,7 0,3	 363	
15,4 0,6	 362	
14,8 0,2	 361	INTERDIT POIDS LOURDS
14,6 0,5	 360	
14,1 0,7	 359	CHÂTEAUNEUF ROUILLAC Centre-Ville
13,4 1,5	 358	ROUILLAC
11,9 0,7	 357	VAUX ROUILLAC
11,2 1,4	 356	VAUX ROUILLAC

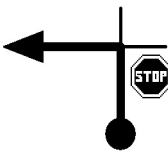
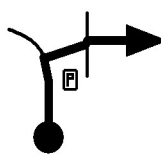
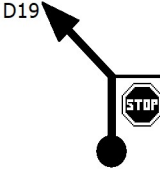
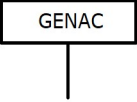



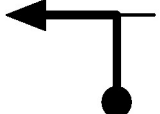
Distance cumulée partielle	Note	Description / DIRECTION
22,6 2,0		371
20,6 1,0		LA VIGERIE LA CHEVALERIE BOIS RAYMOND 370
19,6 0,6		ECHALLAT (PDL) MERIGNAC HIERSAC 369
19,0 0,5		368
18,5 0,9		367
17,6 0,3		366
17,3 0,3		365
17,0 1,3		364

Distance cumulée partielle	Note	Description / DIRECTION
0,8 0,1		379
0,7 0,2		378
0,5 0,2		377
0,3 0,1		376
0,2 0,2		375
23,6 0,1		CH RAZ 374
23,5 0,3		ENTREE ES SECURISEE 373
23,2 0,6		372

Distance cumulée partielle	Note	Description / DIRECTION
2,9 0,2		
2,7 0,2		
2,5 0,1		
2,4 0,5		
1,9 0,0	D201 	ST GENIS D'Hsac
1,9 0,5		
1,4 0,1		ST GENIS D'Hsac
1,3 0,5		LA CHIZE

Distance cumulée partielle	Note	Description / DIRECTION
9,3 0,2		
9,1 0,2		
8,9 1,9	LES GODINAUDS 	
7,0 0,1		LES GODINAUDS
6,9 1,3		L'HAUMONT LES GODINAUDS
5,6 1,6	D19 	GENAC
4,0 0,2	D11 	MONTIGNAC VARS
3,8 0,9		

Distance cumulée partielle	Note	Description / DIRECTION
14,8 0,2	 403	
14,6 1,5	 402	
13,1 0,2	 401	
12,9 1,8	 400	
11,1 0,4	 399	
10,7 0,8	 398	
9,9 0,4	 397	
9,5 0,2	 396	L'HAUMONT

Distance cumulée partielle	Note	Description / DIRECTION
19,2 1,9	 411	
17,3 0,2	 410	PUYBOSSARD (PDL) LES CAILLETIERES
17,1 0,1	 409	ST GENIS d'H
17,0 1,2	 408	
15,8 0,3	 407	
15,5 0,3	 406	
15,2 0,2	 405	
15,0 0,2	 404	

Distance cumulée partielle	Note	Description / DIRECTION
26,2 0,2		ECHALLAT HIERSAC CENTRE VILLE TOUTES DIRECTIONS 419
26,0 0,2		ST CYBARDEAUX ECHALLAT HIERSAC 418
25,8 0,3		417
25,5 0,4		CENTRE VILLE 416
25,1 3,7		415
21,4 1,0		414
20,4 0,5		SUIVRE RP SUR 5 KM 413
19,9 0,7		412

Distance cumulée partielle	Note	Description / DIRECTION
26,8 0,1		425
26,7 0,1		PARKING FACE AU 27 424
26,6 0,1		ANGOULÊME DECHETTERIE 423
26,5 0,1		422
26,4 0,1		TOUTES DIRECTIONS 421
26,3 0,1		TOUTES DIRECTIONS 420